



European Vespa Regularity Championship 2026

110
KILOMETERS

61
WAYPOINTS

110
FUEL RANGE

ROUTE 1

START

44°07.716'N
15°12.815'E

FINISH

43°54.377'N
15°30.489'E

WARNING!!!

THIS ROUTE MAY BE DANGEROUS. FOLLOW THIS ROUTE AT YOUR OWN RISK.

Conditions change over time. Route leads to remote areas many miles from help. This is not a "closed" course. The route crosses and travels on public roads and highways where other vehicles, pedestrians, and animals may be present. Some hazards are identified here, for illustration purposes only, but most hazards are not identified or marked. Information provided is approximate, and should not be considered precise. Obey all laws and use caution at all times. If signs, maps, or other indicators suggest the route travels into closed, illegal, private property, or otherwise restricted areas, this roadbook should not be followed into such areas.

RALLY NAVIGATOR IS NOT RESPONSIBLE FOR THE ACCURACY OR SAFETY OF THIS ROUTE.

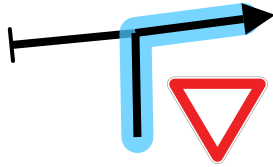
0,00

ROUTE STARTS AT
PARKING EXIT

0,00

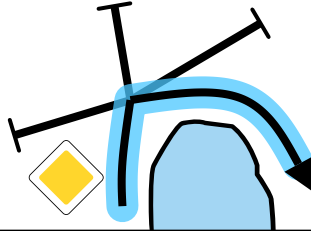


0,11



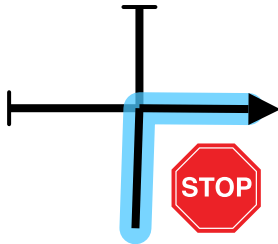
0,11

0,66



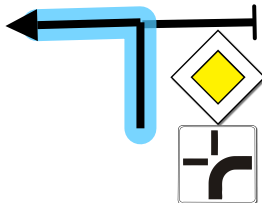
0,55

2,42



1,76

3,09



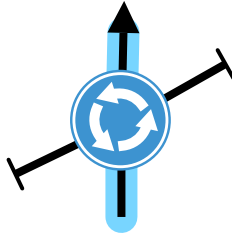
**ATTENTION!!!
THE RIGHT ROAD HAS
THE RIGHT OF WAY!**

0,67

**ATTENZIONE!!!
LA STRADA A DESTRA
HA LA PRECEDENZA**

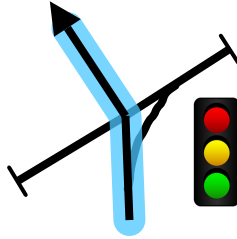
3,70

0,61 ↓ **6**



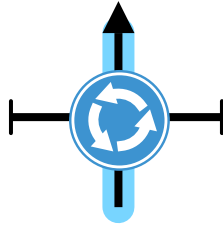
3,85

0,15 **7**



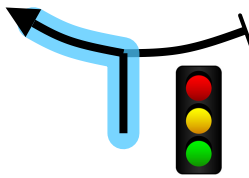
4,94

1,09 ↓ **8**



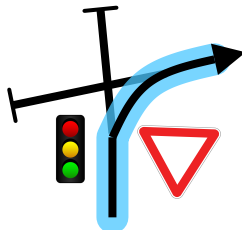
5,23

0,29 **9**



8,34

3,11 ↓ **10**



8,43

0,09

11



18,56

10,13

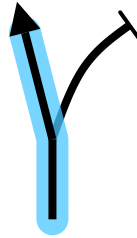
12



19,33

0,77

13



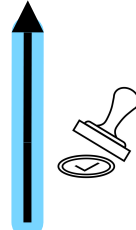
20,49

1,16

14



CP1

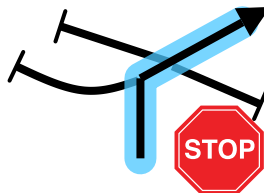


2

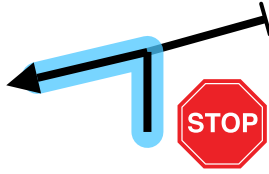
20,78

0,29

15



21,58



0,80

16

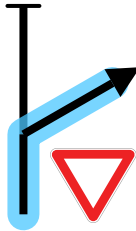
21,90



0,32

17

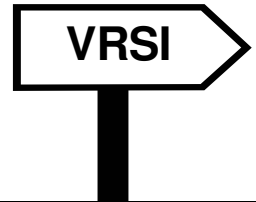

22,57



0,67

18

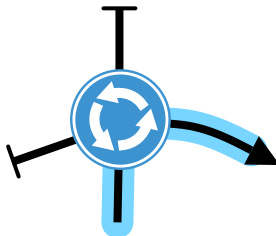
23,09



0,52

19

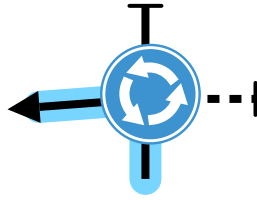
23,36



0,27

20

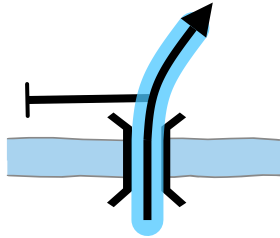
23,73



0,37

21


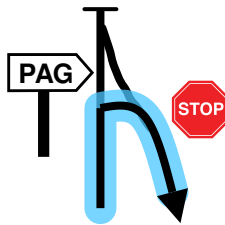
25,09



1,36

22

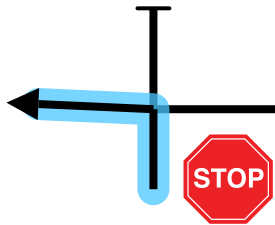
29,59



4,50

23

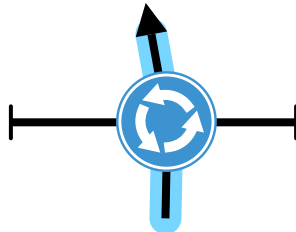
36,53



6,94

24

42,58



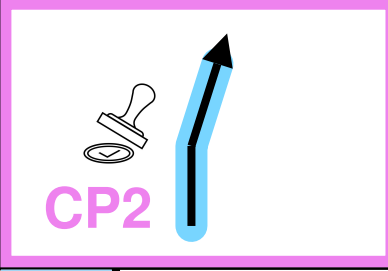
RAŽANAC

6,05

25

44,26

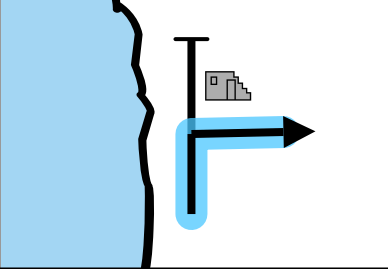
1,68 ↓  26



3

44,47

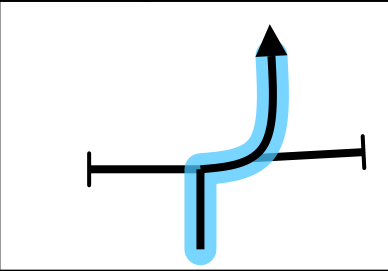
0,21 ↓ 27



NARROW ROAD
STRADA STRETTA

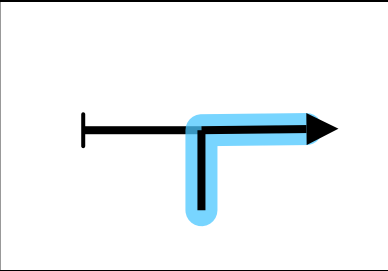
44,52

0,05 ↓ 28



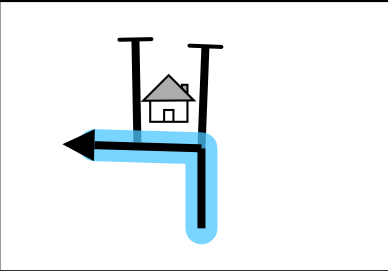
44,61

0,09 ↓ 29



44,77

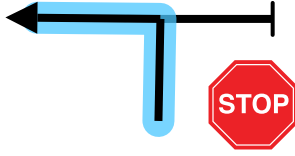
0,16 30



46,20

1,43

31



ATTENTION!
ATTENZIONE!

57,15

10,95

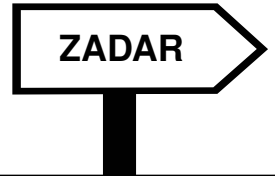
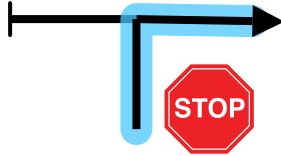
32



58,32

1,17

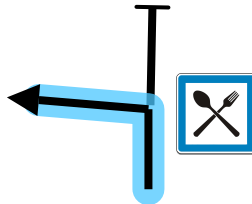
33



59,11

0,79

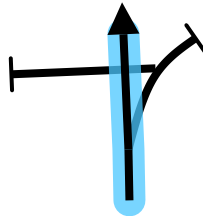
34



68,09

8,98

35



68,19

0,10



CP3

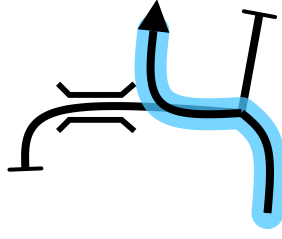


4

68,98

0,79

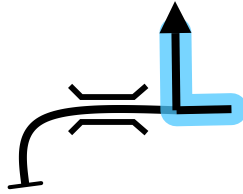
37



69,02

0,04

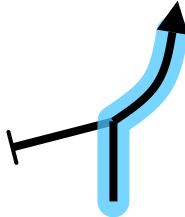
38



70,75

1,73

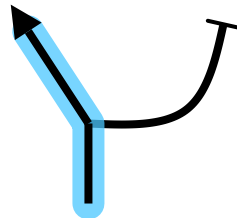
39



70,80

0,05

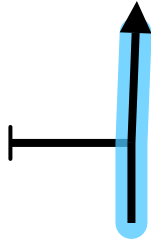
40



70,82

0,02 ↓

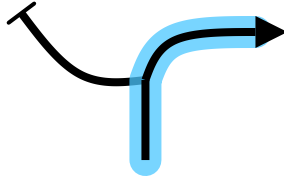
41



71,08

0,26 ↓

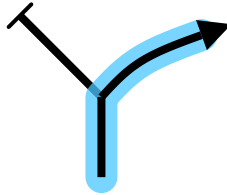
42



71,14

0,06

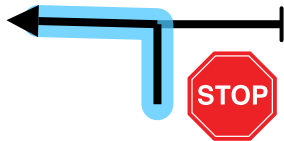
43



72,49

1,35

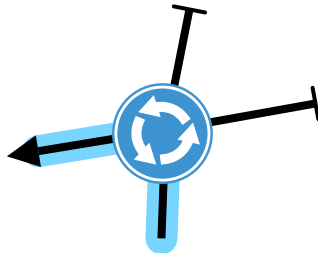
44



76,40

3,91

45



77,69

1,29 ↓

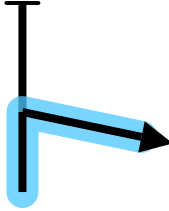
46



77,94

0,25

47




89,93

11,99



48

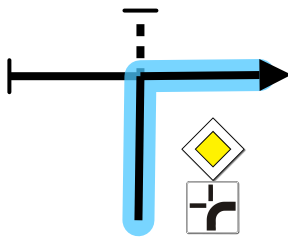


5

90,56

0,63

49



90,97

0,41 ↓

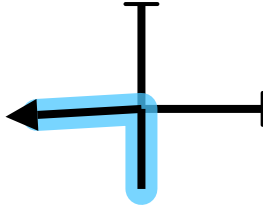
50



91,16

0,19 ↓

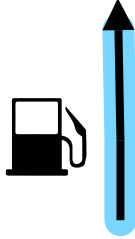
51



91,26

0,10

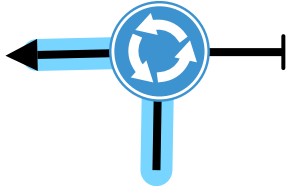
52



93,05

1,79

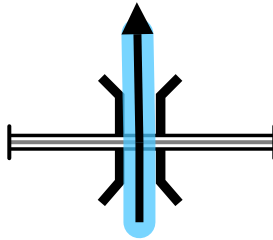
53



94,72

1,67

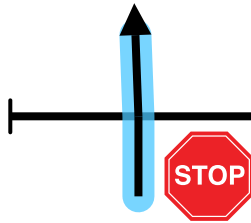
54



95,59

0,87

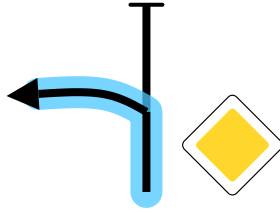
55



ATTENTION!
ATTENZIONE!



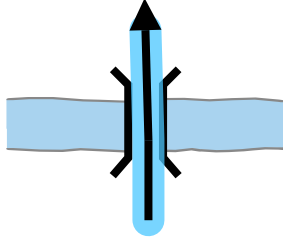
103,00



7,41

56

105,99



2,99

57

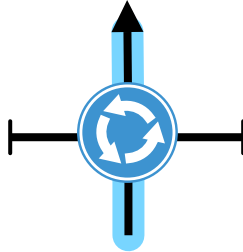
109,20



3,21

58


109,70



0,50

59

110,07



0,37

60

110,15



Lunch after Time Check 2

Check Google maps link to
lunch - Vinarija Karaba.

Return here to Time Check 3

6

0,08



61

110
Kilometers

61
Waypoints

110 km
Fuel Range

START

44°07.716'N
15°12.815'E

FINISH

43°54.377'N
15°30.489'E